

**Moor Allerton Priority (MAP) Neighbourhood
Neighbourhood Improvement Plan**



2010-11

East & North East Area Management Team

Contact: Anna Turner
0113 21458729

anna.turner@leeds.gov.uk

Contents

Introduction	Page - 3
Key Issues Identified Through Available Data	Page - 4
Map of the Moor Allerton Priority Neighbourhood	Page - 5
Statistical Analysis – Neighbourhood Index	Page – 6 - 9
Index of Multiple Deprivation 2004 -2007 Comparison	Page – 10
Moor Allerton (MAP) Neighbourhood Improvement Plan Priorities 2010/11	Page – 11
NIP Action Plan 2010/11:	Page – 12 – 22
<ul style="list-style-type: none">• Improve housing and the environment;• Support the extended schools programme;• Tackle youth related anti-social behaviour;• Reduce crime levels and the fear of crime and increase public confidence in the statutory agencies;• Ensure vulnerable people have access to services and support;• Ensure the long term viability of the community and voluntary sectors;• Help to develop and sustain cohesive communities;• Increase adult learning and employment opportunities;	

Introduction

Moor Allerton has been identified as a priority area for multi-agency action in order to narrow the deprivation gap between this neighbourhood and the rest of the Alwoodley ward. In response, the Moor Allerton Partnership (MAP) has been established. MAP has developed an approach to neighbourhood management based on partnership working, listening and responding to community needs.

MAP's Multi-agency partners include East North East Area Management Team, East North East Homes Leeds (ENEHL), Leeds Jewish Housing Association, Youth Service, Primary Care Trust, West Yorkshire Police, City Services, Community Safety, Education Leeds, Job Centre Plus, Environmental Health, Leeds Voice, Maecare, Openhouse, Northcall, Majorie Arnold Ziff Centre, Leeds Library and Information Service, Leeds Jewish Welfare Board, Groundwork Leeds and the Alwoodley Extended Services Cluster Leader. There is potential for adding to this list should circumstances require.

Neighbourhood Improvement Plan (NIP) is a strategic document providing the statistical information and improvement objectives for the area as well as a plan of action in order to achieve those objectives.

The proposed structure for ensuring accountability to the Area Committee and effective delivery of the action plan is as follows:

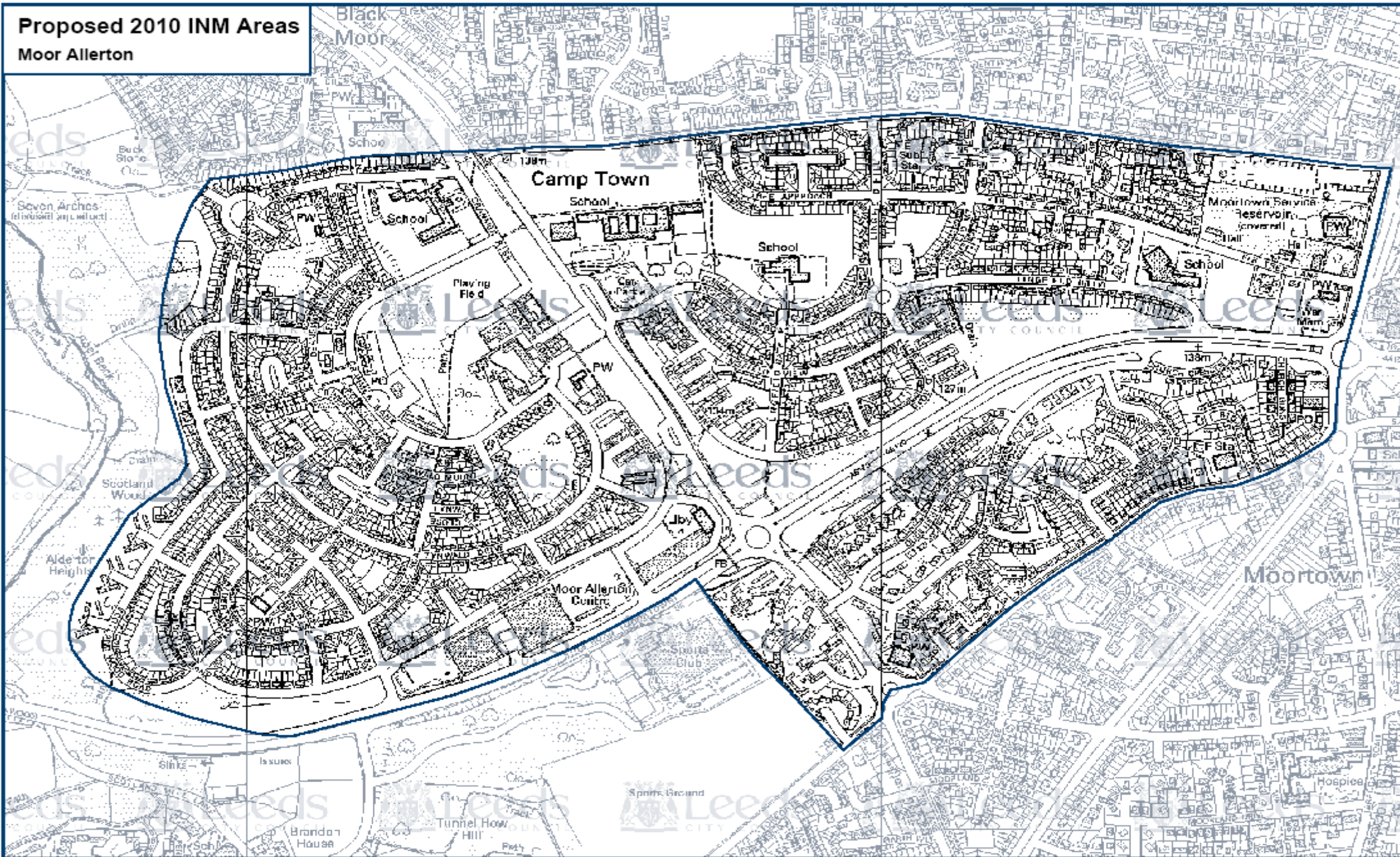
Outer North East Area Committee – This will provide a strategic reporting mechanism and democratic accountability for the Neighbourhood Improvement Plan. The Area Committee will ensure that the NIP adds value to the Area Delivery Plan and that the relevant area partnerships are addressing the needs of a priority neighbourhood and joining up cross cutting issues. The Area Committee will receive bi-annual progress reports on the status of the project and an annual assessment and comparison of statistics alongside each year's NIP. The Action Plan, forming a part of the NIP will be discussed at Ward Meetings.

Moor Allerton Partnership (MAP) – This is effectively a Priority Neighbourhood Delivery Team. It is made up of local service providers who are committed to delivering actions to address the agreed NIP priorities. This group will work with the Neighbourhood Improvement Plan and drive forward operational gains and benefits in the priority neighbourhood.

Key Issues Identified by the Neighbourhood Index and Other Statistics

- Alwoodley Ward is located in the Outer North East Leeds and is one of relative affluence. However, two Super Output Areas (SOAs) around Moor Allerton district (namely, Fir Tree Approach, Lingfield Approach, Cranmer Bank, Saxon Road and Tynwald, Deanwoods) are still ranked nationally in the 10% most deprived of SOAs in the Index of Multiple Deprivation; and Lingfields, Firtrees are in 20% most deprived.
- The SOA containing Cranmer Bank and Fir Tree Approach is the only one in the ward to have fallen in its ranking from 2551 in 2004 to 2489 in 2007.
- The same three Moor Allerton district SOAs are ranked in the most deprived 3% within the Living Environment Domain.
- High crime would appear to be less of a contributing factor in the Lingfields / Firtrees and Tynwalds / Deanswoods – both of which have seen their ranking improve significantly since 2004 and both are now ranked above 20% bracket in this domain.
- Across the ward, there has been a significant improvement in the Crime Domain with all SOAs improving their ranking in recent years.
- The summary of the other deprivation domains for the area looks as follows:
 1. all three SOAs are in the top 20% nationally for income deprivation, employment deprivation, health and disability deprivation and income deprivation affecting older people;
 2. one is in the top 20% nationally for education skills and training, barriers to housing and services as well as income deprivation affecting children.
- Quinshills area is located within the Inner North East Leeds but its geographical proximity and social profile has dictated its inclusion in the MAP. It has a high concentration of people from diverse ethnic backgrounds and suffers a number of social problems in common with the neighbourhoods described above.

Proposed 2010 INM Areas
Moor Allerton



PRODUCED BY NEIGHBOURHOOD SERVICES, LEEDS CITY COUNCIL

This map is based upon the Ordnance Survey's Digital Data with the permission of the Ordnance Survey on behalf of the Controller of Her Majesty's Stationary Office
© Unauthorised reproduction infringes Crown Copyright and may lead to prosecution or civil proceedings
© Crown Copyright. All rights reserved. Leeds City Council O.S. Licence No. 100019567 (2009)

REF : 2009 : 062 : 006

MSOA: E02002347: Moor Allerton - 2009 Neighbourhood Index	
Location	The area is located in the Outer North East. It is located north of the Outer Ring Road and to the east of Harrogate Road, predominantly residential it contains the housing areas of Aldertons, Cranmers, Lingfields, Fir Trees and Tynwalds.
Population	It contains approximately 6,200 people living in 2,900 households. The age breakdown shows slightly higher than average proportions of both children and of older people. The area has a diverse ethnic population with over 15% of people coming from Black Minority Ethnic (BME) communities.
“Physical” Description	46% of households are in owner-occupation and 41% are renting from the local authority (through and ALMO). Semi-detached housing accounts for 51.5% of the stock with purpose built flats accounting for a further 29%. 59% of properties are classified in Council Tax Band A and 20% in Band B.
Key services located in the area	There are four primary Schools: Alwoodley Primary, Allerton C of E, Brodetsky Primary, and St Pauls Catholic plus Allerton High School. The area includes Moor Allerton Library.
Other points of interest	The Cranmer, Lingfield and Fir Tree areas are part of the multi agency Moor Allerton Partnership area. The area includes Moor Allerton Shopping Centre.

General Demographics

Population Breakdown

Age Groups	Total Persons	Rate
0-4 Years	287	4.92%
5-15	896	15.36%
16-19	245	4.20%
20-29	639	10.95%
30-59	2165	37.11%
60 or over	1604	27.49%
All Ages	5834	

Source: 2001 Census of Population

Ethnicity Breakdown

	Total Persons	Rate%		Total Persons	Rate%
White	5249	89.65%	Asian or Asian British	259	4.42%
British	5007	85.52%	Indian	104	1.78%
Irish	64	1.09%	Pakistani	104	1.78%
Other White	178	3.04%	Bangladesh	6	0.10%
Mixed	169	2.89%	Other Asian	45	0.77%
White & Black Caribbean	97	1.66%	Black or Black British	121	2.07%
White & Black African	7	0.12%	Black or Black Caribbean	86	1.47%
White & Asian	29	0.50%	Black African	22	0.38%
Other Mixed	36	0.61%	Other Black	13	0.22%
Chinese	38	0.65%	Other Ethnicity	18	0.31%

Source: Census of Population 2001

Religion Breakdown

	Total Persons	Rate%
Christian	3609	61.93%
Buddhist	6	0.10%
Hindu	51	0.88%
Jewish	482	8.27%
Muslim	197	3.38%
Sikh	60	1.03%
Other religions	7	0.12%
No religion	808	13.86%
Not stated	608	10.43%

Source: Census of Population 2001

Housing & the Environment

Properties Breakdown

	Number	Rate
All Properties	3087	
Council Tax Band A	2209	71.56%
Council Tax Band B	655	21.22%
Council Tax Band C	131	4.24%
Council Tax Band D	48	1.55%
Council Tax Band E	36	1.17%
Council Tax Band F	4	0.13%
Council Tax Band G	4	0.13%
Council Tax Band H	0	0.00%
Non-Liable Properties	86	2.79%
Liable Properties	3001	97.21%

Source: Council Tax Records, 2008

Key Statistics for Moor Allerton Priority Neighbourhood taken from the Neighbourhood Index 2009 Data

Middle Layer Super Output Area

E02002347 Households 2,819 Area: Moor Allerton

Household Demographics

Property Type	Number	Rate
Bungalow	93	3.3%
Detached	395	14.0%
Flat	429	15.2%
Maisonette	116	4.1%
Semi Detached	1,711	60.7%
Terraced	74	2.6%

Tenure	Number	Rate
Rented from Local Authority	1,381	49.0%
Owned outright/ Mortgaged	1,213	43.0%
Rented Private/Housing Assoc.	225	8.0%

Years residing at property	Number	Rate
0 to 1	100	3.5%
2 to 5	477	16.9%
6 to 10	470	16.7%
11 to 20	742	26.3%
21 to 30	465	16.5%
31 to 40	299	10.6%
41 to 50	106	3.8%
More than 50 Yrs	160	5.7%

Household Income & Finances (1)

Yearly Income	Number	Rate
£ 0 to £5,000 (296 per week)	300	10.6%
£ 5,000 to £9,999 (296 to £192 p/w)	249	8.8%
£10,000 to £14,999	255	9.0%
£15,000 to £19,999	225	8.0%
£20,000 to £24,999	361	12.8%
£25,000 to £29,999	190	6.7%
£30,000 to £39,999	501	17.8%
£40,000 to £49,999	346	12.3%
£50,000 to £74,999	263	9.3%
£75,000+	129	4.6%
Average HH income in MSA	£32,207	

Affected by credit crunch	Number	Rate
Yes	1,180	41.9%
No	1,100	39.0%

Credit Card Balance Paid in full:	Number	Rate
Credit Card owning households	2,148	
Always	1,073	50.0%
Sometimes	593	27.6%
Rarely	261	12.2%
Never	221	10.3%

Community Perceptions

Can influence local decisions	Number	Rate
Definitely Agree	99	3.5%
Tend to Agree	870	30.9%
Tend to Disagree	982	34.8%
Definitely Disagree	306	10.9%
No Response	562	19.9%

In last 3 years, neighbourhood has..	Number	Rate
Improved	326	11.6%
Stayed the same	1,429	50.7%
Got worse	595	21.1%
Recently Moved	81	2.9%
No response	388	13.8%

Neighbourhood opinion	Number	Rate
Likes neighbourhood	2,557	90.7%
Does not like neighbourhood	262	9.3%

Satisfied with local services for...	Number	Rate
Doorstep Recycling	1,767	62.7%
GP appointments	1,747	62.0%
Parking	1,423	50.5%
Public transport	1,723	61.1%
Schools	1,594	56.5%

Household Income & Finances (2)

Financial Products	Number	Rate
Accident Insurance	441	15.6%
Child Savings Plan	226	8.0%
Home Equity Release	11	0.4%
Funeral Plan	223	7.9%
ISA	976	34.6%
Life Assurance	968	34.3%
Mortgage	725	25.7%
Other Investments	344	12.2%
Pension	1,271	45.1%
Personal Loan	438	15.5%
Savings Plan	406	14.4%
Shares General	557	19.8%
Will	768	27.2%

Struggling with	Number	Rate
Food shopping	445	15.8%
Loans	106	3.8%
Loss of income	183	6.5%
Mortgage	30	1.1%
Paying Bills	522	18.5%
Savings/Investments	223	7.9%

Internet Connection & Usage

Households that have...	Number	Rate
Internet Connection	2,010	71.3%
Broadband	1,865	66.2%

Internet Access:	Number	Rate
Don't access	411	14.6%
Home	1981	70.3%
Other	212	7.5%
Work	902	32.0%

Shop Online	Number	Rate
Never	2187	77.6%
Often	127	4.5%
Sometimes	263	9.3%
Would Consider	242	8.6%

Use the internet for ...	Number	Rate
Ebay	1,173	41.6%
Email	2,033	72.1%
Gambling/Betting	98	3.5%
Google/other search	1,968	69.8%
MSN Messenger	671	23.8%
News/weather information	1,230	43.6%
Online gaming	222	7.9%
Price comparison	1,295	45.9%
Social networking	918	32.6%
Paying utility bills	782	27.7%

Qualifications

Highest Qualification in Household	Number	Rate
5+ GCSEs (grade A*-C)		
5+ O Levels or grade 1 CSEs/School Cert	201	7.1%
2+ A levels, 4+ AS Levels, Higher School Certificate	137	4.9%
NVQ Lvl 2, Intermediate GNVQ	40	1.4%
NVQ Lvl 3, OND, Advanced GNVQ	48	1.7%
NVQ Lvl 4-5, HNC, HND	115	4.1%
First Degree (e.g. BA, BSc)	522	18.5%
Postgraduate Qualification (e.g. MA PhD, PGCE)	221	7.8%
At least one Household member has no qualifications	666	23.6%
No Household member has any qualifications	1,209	42.9%

Grocery Data

Weekly Spend (main shop)	Number	Rate
Up to £35	617	21.9%
£36 - £49	438	15.5%
£50 - £69	757	26.9%
£70 - £99	541	19.2%
£100 - £149	356	12.6%
More than £150	110	3.9%

Business Summary

Business Ownership	Number	Rate
Running Own In-Home Business	85	3.0%
Self Employed / Business Owner	174	6.2%
Self Employed / Business Owner / Running Own In-Home Business	259	9.2%
Thinking about starting new business	47	1.7%
Owned business for 3+ years	142	54.8%
Owned for less than 3 years	117	45.2%

Car Ownership

Cars in household	Number	Rate
0 cars	551	19.5%
1 car	1,273	45.2%
2 cars	877	31.1%
3 or more	118	4.2%

Product Ownership

Appliances/Products Owned	Number	Rate
Computer	1855	65.8%
Digital Camera	1703	60.4%
Flat screen TV	1127	40.0%
Games Console	903	32.0%
Printer	1587	56.3%
iPod/MP3 player	727	25.8%
Cable TV	932	33.1%
Dishwasher	1103	39.1%
Satellite TV	675	23.9%
Handheld computer e.g. Blackberry	168	6.0%
HDTV	493	17.5%



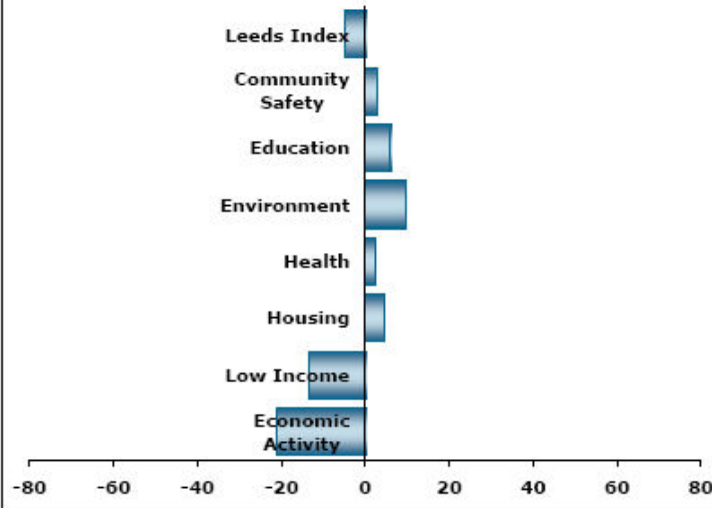
Leeds Neighbourhood Index

Domain Summary				
2009	Rank	Score	Leeds Score	Gap
Economic Activity	27	46.17	67.44	-21.27
Low Income	29	53.80	67.29	-13.49
Housing	61	59.11	54.69	4.42
Health	53	61.28	58.78	2.50
Environment	74	92.55	83.05	9.49
Education	60	62.49	56.46	6.03
Community Safety	41	75.57	72.93	2.64
Leeds Index	33	60.72	65.73	-5.01

Key Statistics	Profiled Area		Leeds M.D.	
	Number	Rate	Number	Rate
Population 2007 MYE	6,169		761,124	
Households Liable for Council Tax	2,759		313,816	
BME Population	902	15.27%	77,482	10.83%
Foundation Stage	27	47.37%	3,509	46.81%
Key Stage 2	59	78.67%	5,421	71.06%
Key Stage 4	48	52.17%	3,736	46.29%
Persistent Absenteeism	28	7.43%	3,083	8.13%
NEET	6	6.52%	567	6.94%
Crimes Against the Person	234	N/A	27,907	N/A
Acquisitive Property Crime	378	N/A	47,201	N/A
Environmental Crimes	163	N/A	17,557	N/A
Community Disorders	453	N/A	54,672	N/A
Average Purchase Price	£133,400	N/A	£178,400	N/A
Price / Income Ratio	5.20	N/A	5.20	N/A
Housing Turnover	252	8.85%	42,360	12.80%
Empty Homes (90+ days)	127	4.46%	22,907	6.92%
Children in Workless Households	290	23.89%	24,034	18.04%
Households Receiving In-Work Benefits	146	5.29%	10,774	3.43%
60+ Households in Receipt of Benefits	451	16.35%	33,358	10.63%
Court Payment Orders	217	N/A	20,724	N/A
Job Seekers' Allowance	212	5.54%	23,281	4.66%
Incapacity Benefit	440	11.49%	30,120	6.03%
Lone Parent Income Support	110	2.87%	9,500	1.90%
Circulatory Disease Mortality	N/A	93.29	N/A	87.81
Cancer Mortality	N/A	86.37	N/A	119.43
Low Birthweight	N/A	8.94	N/A	8.07
Fly Tipping	62	N/A	9,656	N/A
Graffiti	8	N/A	2,465	N/A
Waste Issues	14	N/A	5,321	N/A

Ethnicity (2001 Census)	Profiled Area		Leeds M.D.	
	Number	Rate	Number	Rate
White British	5,006	84.73%	637,872	89.17%
Irish	70	1.18%	8,532	1.19%
Black Caribbean & White	81	1.37%	4,577	0.64%
Black African & White	7	0.12%	867	0.12%
Asian & White	37	0.63%	2,541	0.35%
Indian	139	2.35%	12,296	1.72%
Pakistani	139	2.35%	15,064	2.11%
Bangladeshi	10	0.17%	2,531	0.35%
Black Caribbean	83	1.40%	6,737	0.94%
Black African	32	0.54%	2,404	0.34%
Chinese	48	0.81%	3,468	0.48%

E02002347: Moor Allerton



The area is located in the Outer North East. It is located north of the Outer Ring Road and to the east of Harrogate Road, predominantly residential it contains the housing areas of Aldertons, Cranmers, Lingfields, Fir Trees and Tynwalds.

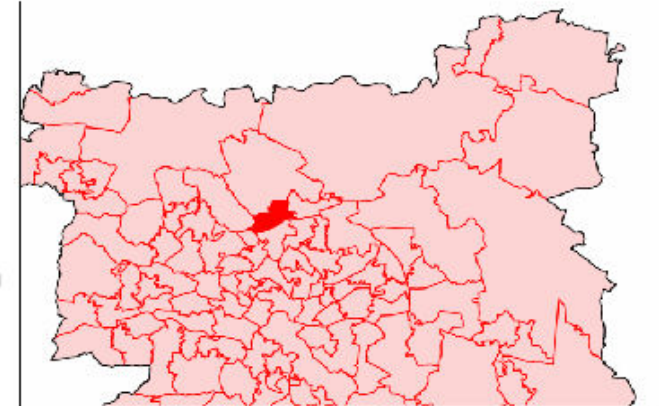
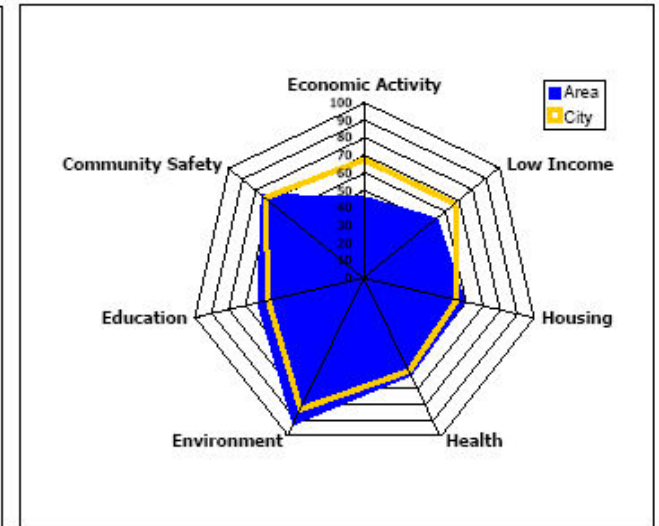
It contains approximately 6,200 people living in 2,800 households. The age breakdown shows slightly higher than average proportions of both children and of older people. The area has a diverse ethnic population with over 15% of people coming from BME communities.

46% of households are in owner-occupation and 41% are renting from the local authority (through and ALMO). Semi-detached housing accounts for 51.5% of the stock with purpose built flats accounting for a further 29%. 59% of properties are classified in Council Tax Band A and 20% in Band B.

There are four primary Schools: Alwoodley Primary, Allerton C of E, Brodetsky Primary, and St Pauls Catholic plus Allerton High School. The area includes Moor Allerton Library.

The Cranmer, Lingfield and Fir Tree areas are part of the multi agency Moor Allerton Partnership area. The area includes Moor Allerton Shopping Centre.

Faith (2001 Census)	Profiled Area		Leeds M.D.	
	Number	Rate	Number	Rate
Christian	3,768	64.08%	492,656	68.87%
Buddhist	6	0.10%	1,603	0.22%
Hindu	56	0.95%	4,189	0.59%
Jewish	384	6.53%	8,233	1.15%
Muslim	234	3.96%	21,385	2.99%
Sikh	87	1.48%	7,601	1.06%



Disability (2001 Census)	Profiled Area		Leeds MD	
	Number	Rate	Number	Rate
Limiting Long-Term Illness	1,329	22.55%	128,647	17.98%

Adult Social Care Community Based Service Users	Profiled Area		Leeds MD	
	Number	Rate	Number	Rate
Learning Disabilities	15	N/A	1,379	N/A
Mental Health	37	N/A	2,067	N/A
Physical Disability	101	N/A	8,141	N/A
Other Reasons	9	N/A	588	N/A

Age (2007 M.Y.E.)	Profiled Area		Leeds MD	
	Number	Rate	Number	Rate
Children	1,214	19.68%	133,217	17.50%
Working Age	3,829	62.08%	499,422	65.62%
Older People	1,125	18.24%	128,485	16.88%

INDEX OF MULTIPLE DEPRIVATION 2004 -2007 COMPARISON

Moor Allerton Partnership Area															
	Index of Multiple Deprivation			Income Deprivation Domain			Employment Deprivation Domain			Health Deprivation & Disability Domain			Education, Skills & Training Domain		
LOWERSOA	2004	Change	2007	2004	Change	2007	2004	Change	2007	2004	Change	2007	2004	Change	2007
E01011510 - Queenshill	2758	▲12	2770	3834	▲154	3988	2118	▼528	1590	1684	▼411	1273	10076	▼1,126	8950
E01011558 - Lingfields and Fir Trees	4949	▲194	5143	5637	▲559	6196	5899	▼798	5101	5204	▲553	5757	12084	▼3,331	8753
E01011559 - Cramner Bank	2551	▼62	2489	4790	▼609	4181	3410	▼65	3345	2694	▼810	1884	6211	▼1,316	4895
E01011560 - Tynwalds and Deansood	2183	▲973	3156	3857	▲710	4567	2298	▼233	2065	2340	▲1,029	3369	5628	▲1,190	6818
	Barriers to Housing & Services Domain			Crime & Disorder Domain			Living Environment Domain			Income Deprivation Affecting Children			Income Deprivation Affecting Older People		
LOWERSOA	2004	Change	2007	2004	Change	2007	2004	Change	2007	2004	Change	2007	2004	Change	2007
E01011510 - Queenshill	10187	▲6,567	16754	7282	▲3,928	11210	1474	▲153	1627	7920	▼1,233	6687	1943	▲776	2719
E01011558 - Lingfields and Fir Trees	9275	▲5,204	14479	8418	▲2,430	10848	462	▼9	453	6321	▲2,115	8436	8218	▼2,163	6055
E01011559 - Cramner bank	10719	▲3,234	13953	2721	▲1,292	4013	230	▲234	464	6611	▼280	6331	4318	▼2,816	1502
E01011560 - Tynwalds and Deansood	11093	▲5,701	16794	4150	▲5,447	9597	465	▲185	650	5785	▲1,081	6866	4532	▲668	5200
▲ denotes increase in rank ▼ denotes decrease in rank															
1 - 32482															
1 - 974 - 3%															
1 - 3248 - 10%															
1 - 6496 - 20%															
6496 - 32482 - outside															

Moor Allerton Partnership (MAP) Neighbourhood Improvement Plan Priorities 2010/11

1. Improve housing and the environment;
2. Support the extended schools programme;
3. Tackle youth related anti-social behaviour;
4. Reduce crime levels and the fear of crime and increase public confidence in the statutory agencies;
5. Ensure vulnerable people have access to services and support;
6. Ensure the long term viability of the community and voluntary sectors;
7. Help to develop and sustain cohesive communities;
8. Increase adult learning and employment opportunities;

DRAFT

Moor Allerton Neighbourhood Improvement Plan (NIP) – 2010 -2011 ACTION PLAN

Priority 1 - Improve housing and the environment;

	Action	Leeds Strategic Plan Theme	Partners	Outputs	Progress / Achievements
a)	Promote local cycling and walking routes (routes through woodland areas at Alderton Heights); as well as initiatives to increase access to local woodland.	Transport	Environment sub-group, ENELH, Youth Service, voluntary sector partners	Finance obtained. Usage by local people	Tynwald Woods – pilot project to see if it would be well used. Funding applied for.
b)	Annual programme of environmental audits to inform crime and grime days and service delivery improvements.	Environment		1 audit per quarter. Improved resident satisfaction with living environment	A review of estate standards is taking place with tenants of local properties, and the frequency of the environmental audits will meet the needs of the area.
c)	Develop a community space for Fir Tree Green and Fir Tree Vale;	Environment		New facility established	Seeking funding
d)	Lingfield Mount Garden – develop as a space for young people to grow fruit and vegetables	Environment		New facility established	On hold, a proposal has been put forward for this site to be sold, ENEHL have objected to this sale, not agreement reached to date.
e)	Support solutions to the problems associated with the derelict Lingfield Pub;	Environment			Lingfield Pub remains closed. Problems increasing because site no longer secure, although the building is being re-roofed. Planning application from Unity turned down. As far as we know an Islamic Association have purchased the site. Area Management trying to

					contact them to get the site secured.
f)	Gardening Challenge Day	Environment		Deliver the event	Annual event
g)	Initiatives to encourage local food growing.	Environment / Health		Access to locally grown food	New action to be developed. Need to look at alternatives to allotments. Further work to be undertaken to develop ideas: use of residents own gardens, space at the rear of Open House, '5 a side gardening'?. Guerilla gardening!
h)	Improve ENEHL managed properties through the decent homes programme; deliver housing improvements through other social landlords.	Thriving Places	JHA ENELH, Job Centre Plus, Northcall, Youth Service, WYP, JHA	Jewish Housing Association development programme will deliver 62 number of flats for elderly persons;	Demolition is now complete. 62 flats to be complete by March 2011. 3 week delay in programme which will be made up. Queenshills awaiting planning permission

Priority 2 – Support the extended schools programme

	Action	Leeds Strategic Plan Theme	Partners	Outputs	Progress / Achievements
a)	Support extended services in providing a range of learning activities for children and families;	Learning	MACY, Northcall, Open House, Primary Schools, Childcare Partnership, Youth Service, Maecare, Dyslexia Institute, Library Service	Numbers of activities provided, numbers of children and young people attending, satisfaction with activities.	<p>STEPS parenting course, continuing to be extremely successful. Many of those attending, have moved on to further training and development, and have become volunteers at Northcall.</p> <p>Mums and toddlers swim group, and confident women’s sessions on offer through children’s centre;</p> <p>Silver Surfer sessions running on Friday mornings on a 121 basis.</p>
b)	Provide a range of activities for children, young people and their families;	Culture	Alwoodley Extended Services Northcall Open House, Space 2 (Arts champion), library services, outside agencies (authors, writers, performers)		<p>Northcall putting on a play at two local homes, and at the Carriageworks.</p> <p>Northcall running Fashion and body image – 8 girls involved; Bollywood dance – completed. Dancers performed at the Town Hall.</p> <p>Arts Champion (Activities Fund): Performance poetry for girls who are vulnerable, or have low self esteem; Urban arts tracker project KS2 boys with challenging behaviour; After school clubs at all schools, art clubs, dance, sculpture, drama.</p> <p>Arts week during the summer and a multi sports camp at Moor Allerton High School, 2nd – 6th August £3.50/day,</p>

				<p>£14/week; Sports camp leaflets to be circulated to MAP members. Also linked in with citywide Firebird Project</p>
c)	Produce a film about family life in our community;	Culture		Completed, to be shown on Milleneum Square big screen.
d)	Promote the use of Moor Allerton Library and FY20 building;	Culture / Learning		<p>Community Youth drop Junior Jam, now finished. C Card scheme – running from Northcall Wigton Moor and Open House. Youth Service not using FY20, need to sort out a long term booking, still being resolved. Maecare reminiscence sessions started in January 2010 completed. 10 people attended. Looking to run another set of sessions.</p> <p>Family Club Saturdays – monthly Teenage readers group started Jan 2010 – 12 young people attending. (being relaunched as numbers have dropped).</p>

Priority 3 - Tackle youth related anti-social behaviour

	Action	Leeds Strategic Plan Theme	Partners	Outputs	Progress / Achievements
a)	Cranmer Bank shops – additional fencing to control movement of people congregating	Thriving Places	WYP, Environmental subgroup, ENEHL, youth service	Reduction in complaints	Local consultation to be undertaken; AB has prices;
b)	Provide a range of activities for young people;	Harmonious Communities	All partners	Reduction in complaints; Young people accessing activities	Activities taking place at Open House, North Call, FY20 and through mobile and detached projects; Taster sessions through Activities Fund. Feel Good Factor running play sessions at Open House; Cage football planned for Queenshills planned; All local Summer holiday activities included in extended services leaflet.
c)	Address underage drinking issues through Operation Buzzer;	Thriving Places	WYP, youth services, business community		Operation Buzzer finished, but test purchases continuing, local shops haven't failed any so far.
d)					

Priority 4 – Reduce crime levels and the fear of crime and increase public confidence in the statutory agencies

	Action	Leeds Strategic Plan Theme	Partners	Outputs	Progress / Achievements
a)	Reduce burglary and fear of burglary through target hardening of properties which have been burgled, and surrounding properties;	Thriving Places	ENELH, Job Centre Plus, Northcall, Youth Service, WYP,	Burglary reduced by 135 on 2009	Trembler alarms and smart water for vulnerable victims. Burglaries very low in Alwoodley
b)	Link into Operation Champions; ensure local intelligence is sent in preparation for operations.	Thriving Places		Implementation of results of city wide review. Improvement in local perception.	Operation Champion under review citywide. Public perceptions of partnership working improving in North East.
c)					
d)					

Priority 5 – Ensure vulnerable people have access to services and support

	Action	Leeds Strategic Plan Theme	Partners	Outputs	Progress / Achievements
a)	<p>Ensure effective communication is in place for local residents to be signposted to appropriate services;</p> <p>Maintain information and access to health services and sustain local provision in Moor Allerton for the local community;</p> <p>Provide advocacy support where needed; Support Green Doctor and Health through Warmth initiatives;</p>	Health and Wellbeing	Maecare, NHS Leeds Library Service Feel Good Factor ZEST	Low level of dissatisfaction with the access to health services.	<p>NHS – representation. ZEST working locally, added to MAP mailing list.</p> <p>MAECare Healthy Living Day planned for 26th August 2010 at Shadwell Methodists.</p> <p>Ante-natal assessments running at the Children’s Centre;</p> <p>Healthy Eating programme for young people at Open House;</p> <p>Salcacise and weight management course at Northcall.</p> <p>Boxercise starting at Northcall.</p> <p>Walk leader training – to train local people as walk leaders.</p>
b)	Initiatives to encourage local food growing.	Health and Wellbeing	Environmental subgroup , ENEHL, youth service	New initiatives established	<p>New action to be developed. Need to look at alternatives to allotments.</p> <p>Further work to be undertaken to develop ideas: use of residents own gardens, space at the rear of Open House, ‘5 a side gardening’?. Guerilla gardening!</p>
c)					
d)					

Priority 6 – Ensure the long term viability of the community and voluntary sectors

	Action	Leeds Strategic Plan Theme	Partners	Outputs	Progress / Achievements
a)	Financial support to voluntary and community sectors available through AC's Wellbeing budget	Harmonious Communities	Area Management, Area Committee	Small grants and POCA funding available; Wellbeing support provided to organisations	Funding approved for: Maecare, Northcall, Open House
b)					
c)					
d)					

Priority 7 – Help to develop and sustain cohesive communities

	Action	Leeds Strategic Plan Theme	Partners	Outputs	Progress / Achievements
a)	Develop and implement a communication strategy to provide a two way exchange of information between the MAP partnership and the local community.	Harmonious Communities	All partners	Leaflet available	MAP leaflet produced and distributed
b)	Ensure there is community ownership, engagement and participation in local projects.			Information collected locally will inform the development of 2011/12 ADP	Local projects are run in conjunction with local people, and opportunities are provided for people to have their say.
c)	Support community events and activities which celebrate community strengths and cohesion.			XX events organised and attended by XX people	Intergenerational Summer Tea Dance planned at Allerton High with Maecare. Gala planned for 9 th /10 th /11 th July. Initial planning meeting has taken place, being led by Tenants and Residents Assocs from Cranmers and Lingfields with support from ENEHL and LCC. Queenshill Gala
d)					

Priority 8 – Increase adult learning and employment opportunities

	Action	Leeds Strategic Plan Theme	Partners	Outputs	Progress / Achievements
a)	Gain a better understanding of what languages are spoken in the community	learning	MACY, Northcall, Open House, Primary Schools, Childcare Partnership, Youth Service, Maecare, Dyslexia Institute, Library Service	A “map” of languages spoken available	ESOL courses available through Children’s Centre,J AB to try and get information on the different languages spoken;
b)	Develop advice sessions at Open House, Northcall and other local venues; Ensure effective communication is in place for local residents to be signposted to appropriate services;	Enterprise and Economy	JET Partnership, Open House, Northcall, Youth Service Libraries		<i>This is a priority area, the Neighbourhood Index stats show that the lowest indexes are for economic activity and low income. Agreed that more support and information is needed locally;</i> Job Centre plus hold monthly sessions at the Children’s Centre which are well attended. Outreach workers in Moor Allerton linking to Alwoodley Children’s Centre working with families with children under 5. Jobseekers sessions in Moor Allerton library from 7 May once a week. This will be by appointment only, each appointment lasts an hour, 4 appts per week.

					<p>Northcall have funding for a volunteer co-ordinator who will offer basic skills training to assist in finding employment.</p> <p>Twenty new jobs became available from the new home for adults with learning disabilities on Cranmer Bank.</p> <p>Benefits advice available for ENEHL tenants from office and home visits.</p>
c)					
d)					

DRAFT